

LEGEND

- Road
- Highway
- National Park/Reserve
- Red Centre Way
- Outback Way
- Explorer's way
- Binns Track

- Camping
- Accommodation
- Caravan park
- Toilet
- General store
- Meals
- Medical Facility
- Police
- Fuel
- Drinking water
- Emergency phone

COOBER PEDY TO TENNANT CREEK



Drawings not to scale



EXPLORE
THE
RED CENTRE





OPAL CAPITAL

COOBER PEDY

GET OUTBACK... GET UNDERGROUND

OPAL CAPITAL




Opal Displays

Cutting & Polishing

Mining Machinery

Historical Displays



QR CODE TO VISITOR GUIDE



www.cooberpedy.com

