















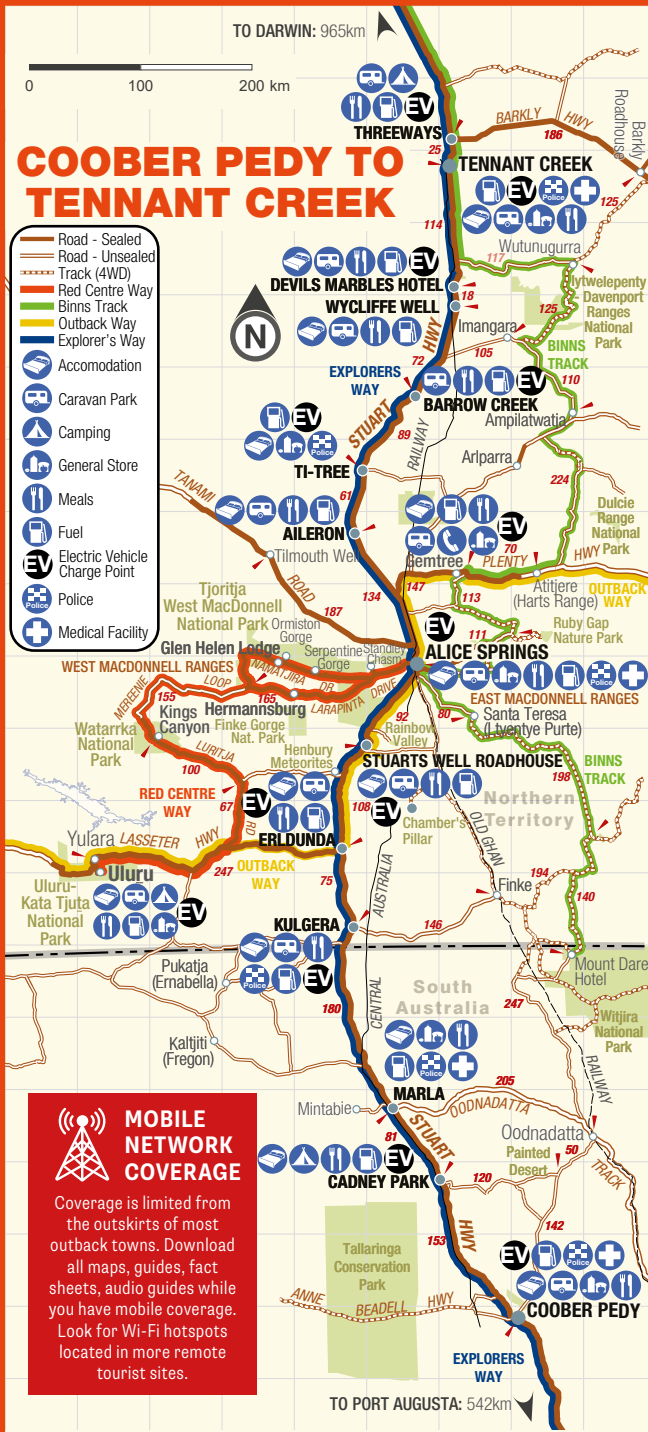


COOBER PEDY TO TENNANT CREEK

TO DARWIN: 965km

0 100 200 km

-  Road - Sealed
-  Road - Unsealed
-  Track (4WD)
-  Red Centre Way
-  Binns Track
-  Outback Way
-  Explorers Way
-  Accommodation
-  Caravan Park
-  Camping
-  General Store
-  Meals
-  Fuel
-  Electric Vehicle Charge Point
-  Police
-  Medical Facility



MOBILE NETWORK COVERAGE

Coverage is limited from the outskirts of most outback towns. Download all maps, guides, fact sheets, audio guides while you have mobile coverage. Look for Wi-Fi hotspots located in more remote tourist sites.

TO PORT AUGUSTA: 542km